

Distribution of Northern California and Central California Coast Steelhead in the Plan Area

Steelhead Present

Class 1 Streams

Plan Area

Distinct Population segment (DPS)

Northern California

Central California Coast

N

0 2 4 Miles

Sources
Fish distribution and streams: Mendocino Redwood Company
ESUs: national Marine Fisheries Service
Base map: ESRI

ICF Jones & Stokes
an ICF International Company

Map-19b

Q:\Projects\Cal_DFG\00760_08\mapdoc\Fish\Steelhead.mxd PG (03-12-09)

Distribution of Northern California and Central California Coast Steelhead in the Plan Area

Steelhead Present

Class 1 Streams

Plan Area

Distinct Population segment (DPS)

Northern California

Central California Coast

N

0 2 4 Miles

Sources
Fish distribution and streams: Mendocino Redwood Company
ESUs: national Marine Fisheries Service
Base map: ESRI

ICF Jones & Stokes
an ICF International Company

Map-19c

Q:\Projects\Cal_DFG\00760_08\napdoc\Fish\Steelhead\mxd\PG (03-12-09)

Mendocino Redwood Company Forestlands

Plan Area

Plan Area

6 Excluded Parcels (numbers referenced in text)

Public Land Survey

PACIFIC OCEAN

Leggett

Fort Bragg

Willits

Ukiah

Point Arena

0 10 20 Miles

Point Arena Mountain Beaver Management Zone

Plan Area South

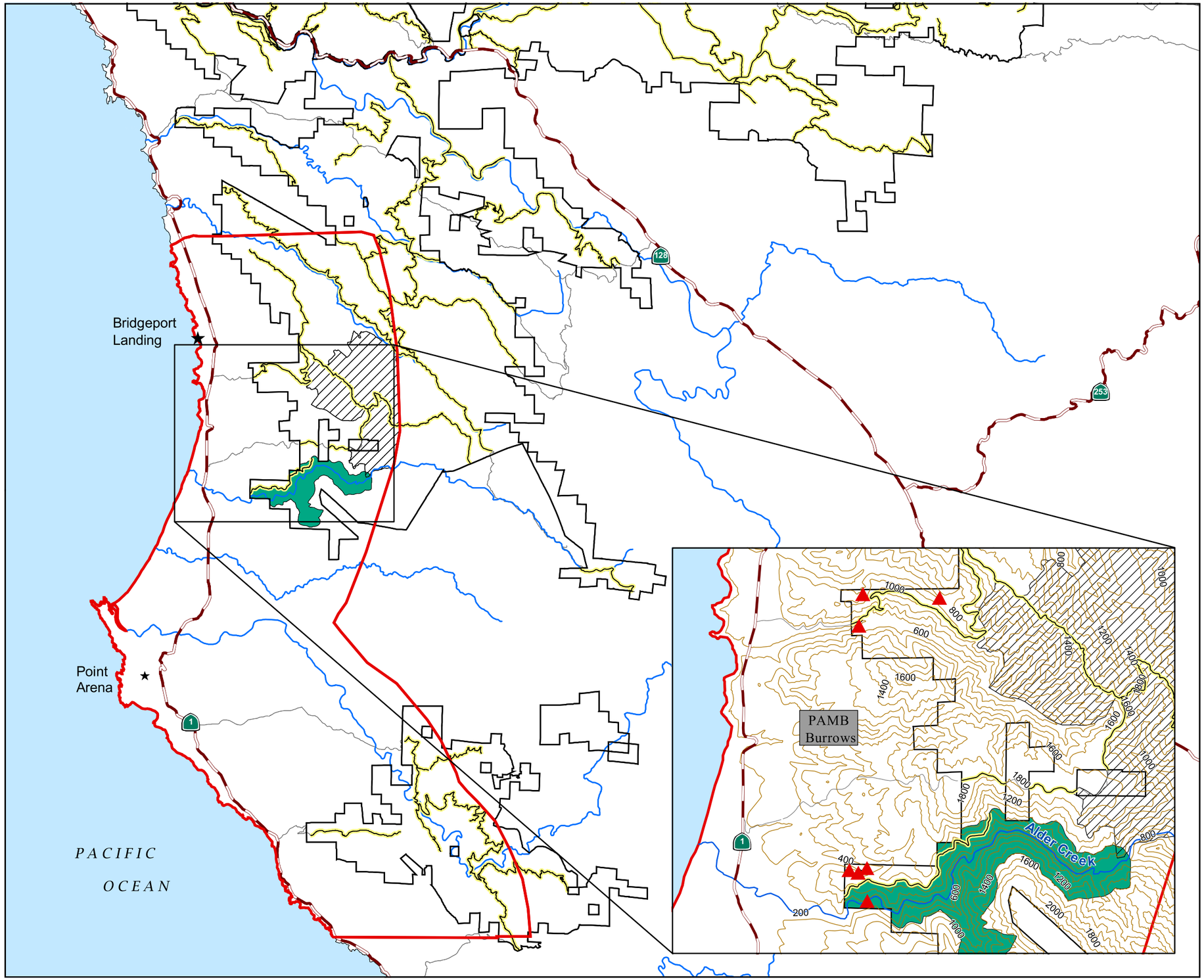

- PAMB Burrows
- PAMB Management Zone
- LACMA (Lower Alder Creek Management Area)
- Plan Area
- 2008 Fire Exent within PAMB Mangement Zone
- Mainline Roads
- MRC & Other Roads
- 200' Contour Interval

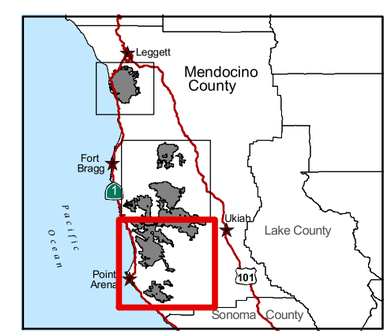

0 3 6 Miles

Water Drafting Sites

Plan Area North

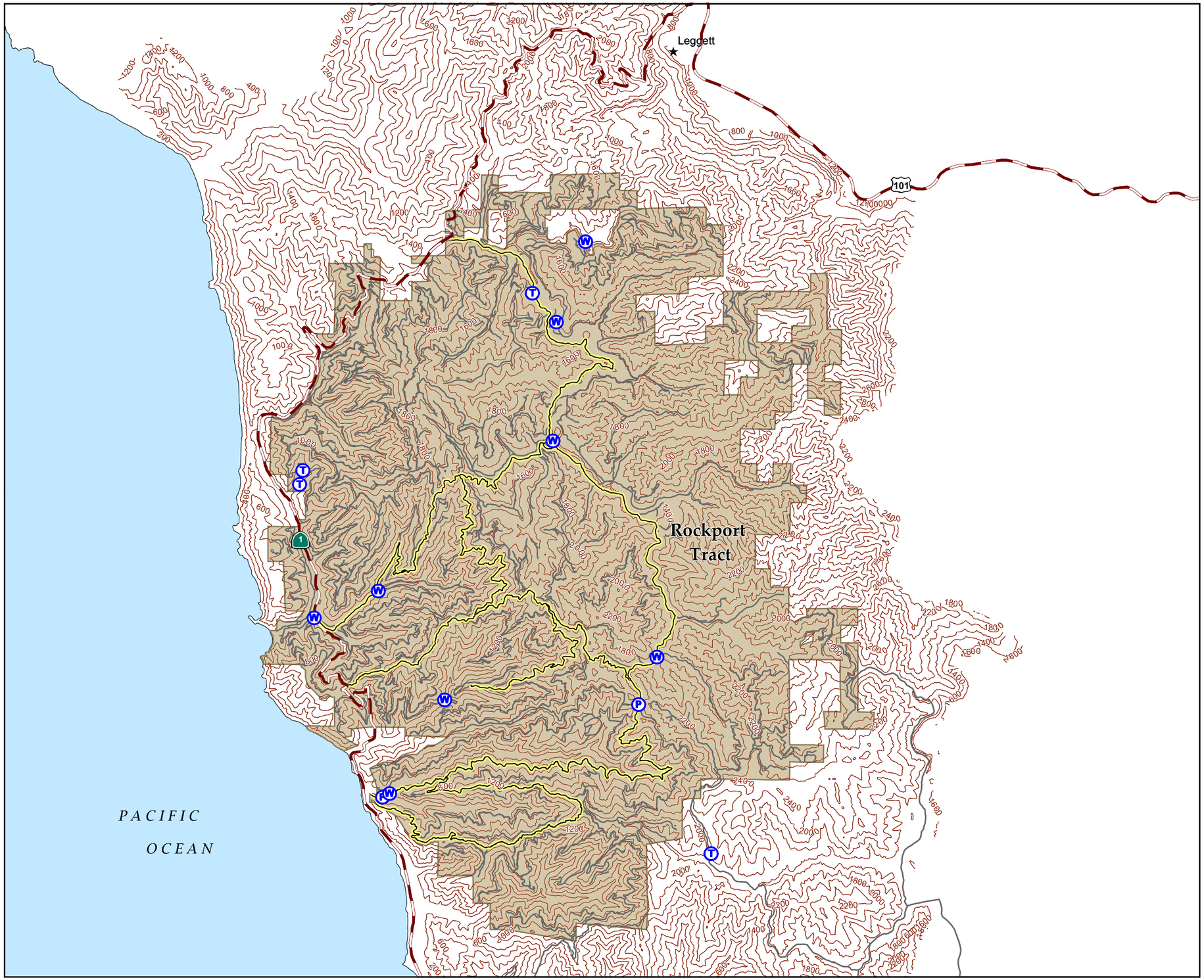

- Tank
- Pond
- Stream Access
- Plan Area
- Mainline Roads
- MRC & Other Roads
- 200' countour

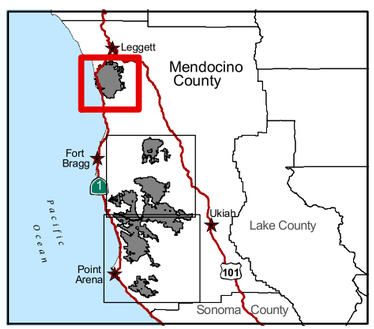

0 1 2 3 Miles

Water Drafting Sites

Plan Area Central

Fort Bragg

Willits

Noyo

Big River

Albion

Navarro West

Navarro East

South Coast

PACIFIC OCEAN

- Tank
- Pond
- Stream Access
- Plan Area
- Mainline Roads
- MRC & Other Roads
- 200' countour

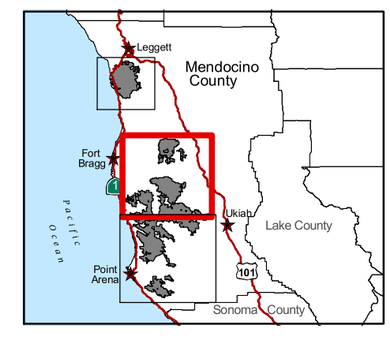

0 3 6 Miles