

Red-legged Frog Distribution in the Central Plan Area

- red-legged frog, known occurrences
- Plan Area
- Inventory Block Boundary
- Streams: Class 1 and Class 2

N

0 2 4 Miles

Sources
red-legged frog: Mendocino Redwood Company
Base map: ESRI

ICF Jones & Stokes
an ICF International Company

Map-10b

O:\Projects\Cal_DFG\0760_08\mapdoc\Frogs\CRLF.mxd PG (03-10-09)

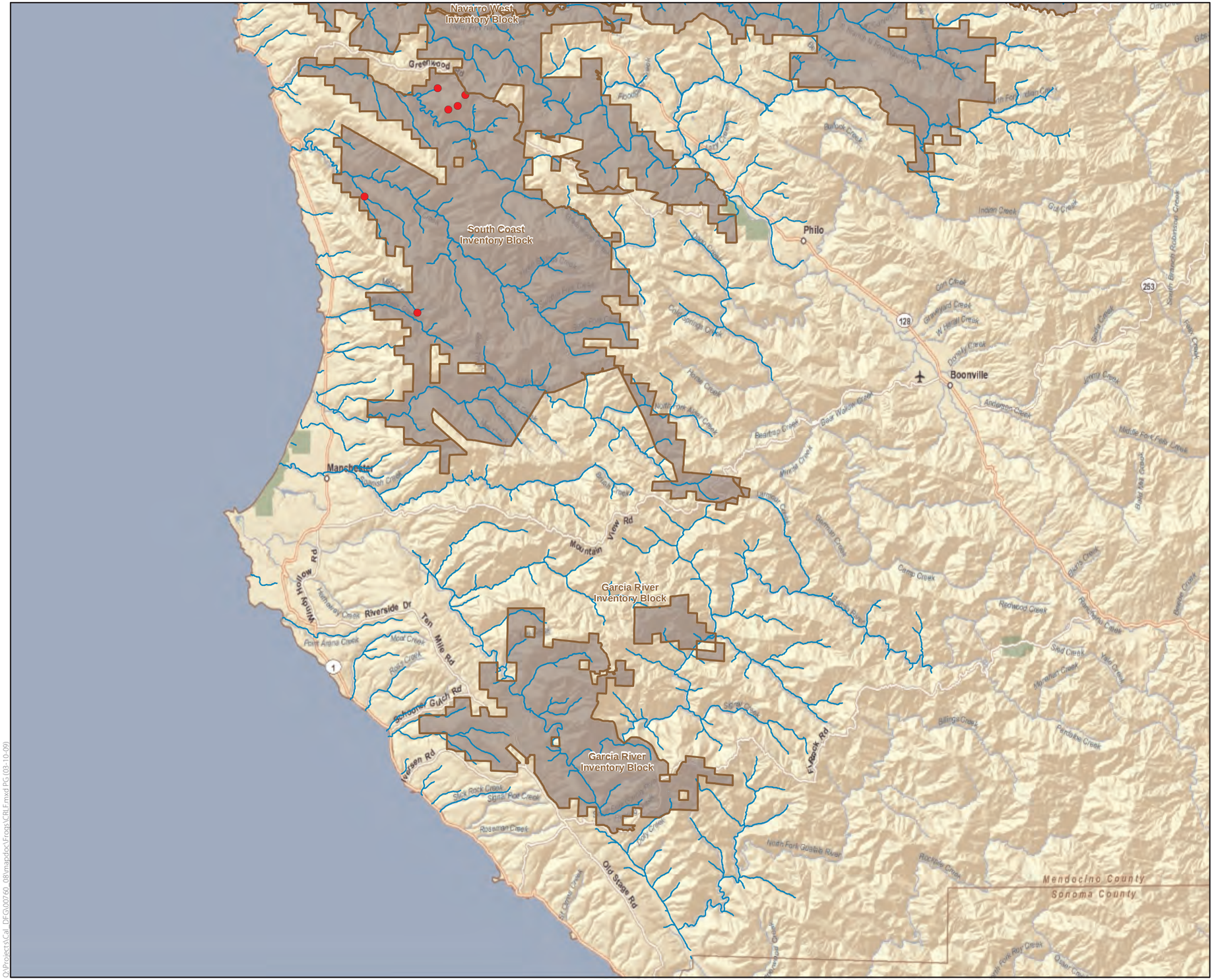

Red-legged Frog Distribution in the Southern Plan Area

- red-legged frog, known occurrences
- Plan Area
- Inventory Block Boundary
- Streams: Class 1 and Class 2

N

0 2 4 Miles

Sources
red-legged frog: Mendocino Redwood Company
Base map: ESRI

ICF Jones & Stokes
an ICF International Company

Map-10c

Q:\Projects\Cal_DFG\00760_08\mapdoc\Frogs\CRLF.mxd PG (03-10-09)

Coastal Tailed Frog Survey

Plan Area North

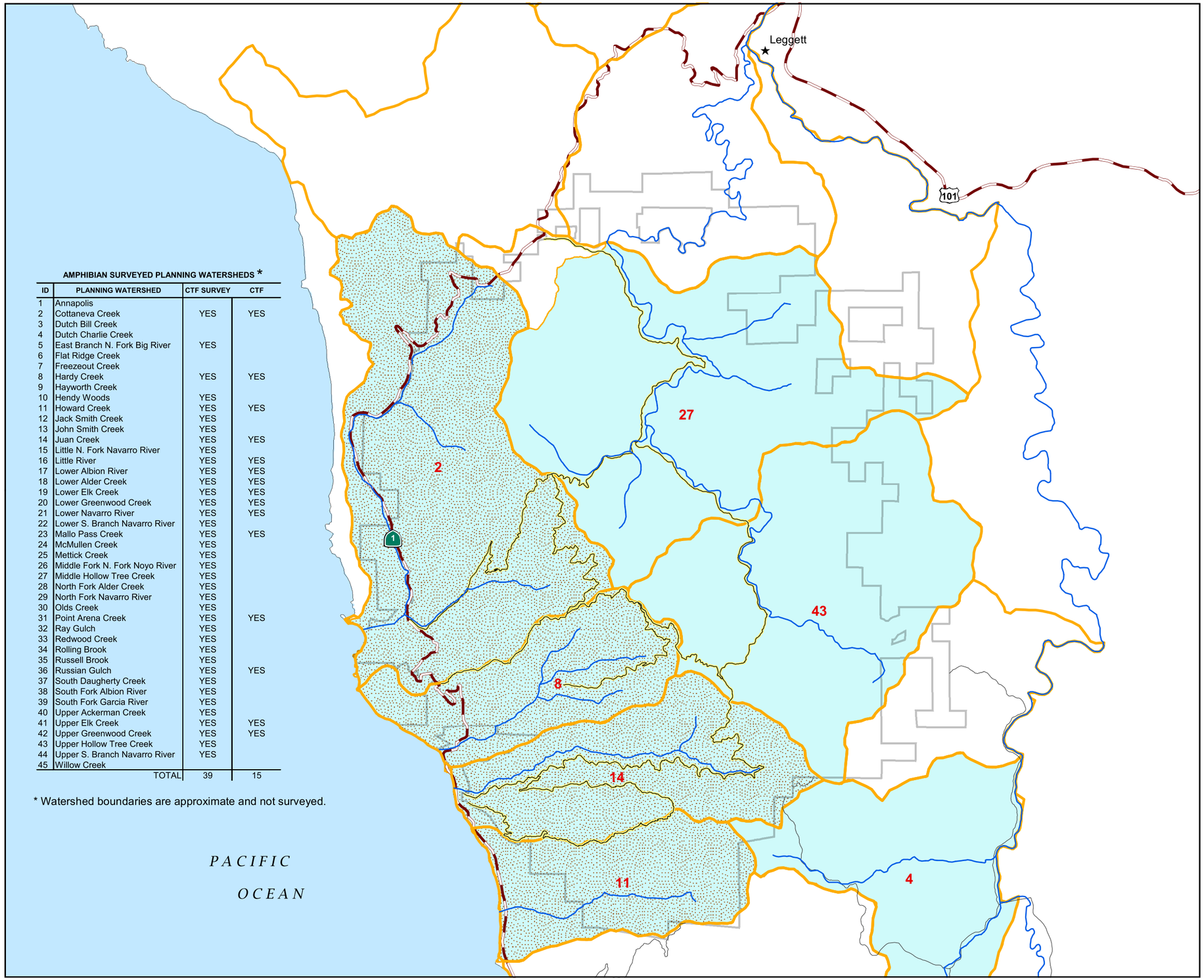

AMPHIBIAN SURVEYED PLANNING WATERSHEDS *

ID	PLANNING WATERSHED	CTF SURVEY	CTF
1	Annapolis		
2	Cottaneva Creek	YES	YES
3	Dutch Bill Creek		
4	Dutch Charlie Creek		
5	East Branch N. Fork Big River	YES	
6	Flat Ridge Creek		
7	Freezeout Creek		
8	Hardy Creek	YES	YES
9	Hayworth Creek		
10	Hendy Woods	YES	
11	Howard Creek	YES	YES
12	Jack Smith Creek	YES	
13	John Smith Creek	YES	
14	Juan Creek	YES	YES
15	Little N. Fork Navarro River	YES	
16	Little River	YES	YES
17	Lower Albion River	YES	YES
18	Lower Alder Creek	YES	YES
19	Lower Elk Creek	YES	YES
20	Lower Greenwood Creek	YES	YES
21	Lower Navarro River	YES	YES
22	Lower S. Branch Navarro River	YES	
23	Mallo Pass Creek	YES	YES
24	McMullen Creek	YES	
25	Mettick Creek	YES	
26	Middle Fork N. Fork Noyo River	YES	
27	Middle Hollow Tree Creek	YES	
28	North Fork Alder Creek	YES	
29	North Fork Navarro River	YES	
30	Olds Creek	YES	
31	Point Arena Creek	YES	YES
32	Ray Gulch	YES	
33	Redwood Creek	YES	
34	Rolling Brook	YES	
35	Russell Brook	YES	
36	Russian Gulch	YES	YES
37	South Daugherty Creek	YES	
38	South Fork Albion River	YES	
39	South Fork Garcia River	YES	
40	Upper Ackerman Creek	YES	
41	Upper Elk Creek	YES	YES
42	Upper Greenwood Creek	YES	YES
43	Upper Hollow Tree Creek	YES	
44	Upper S. Branch Navarro River	YES	
45	Willow Creek		
	TOTAL	39	15

* Watershed boundaries are approximate and not surveyed.

21 Surveyed Planning Watersheds[1]

Unsurveyed Planning Watershed

Coastal Tailed Frog Presence

Plan Area

Mainline Roads

MRC & Other Roads

Class 1 Streams

[1] *Sonoma County Planning Watersheds listed in table not shown on maps*

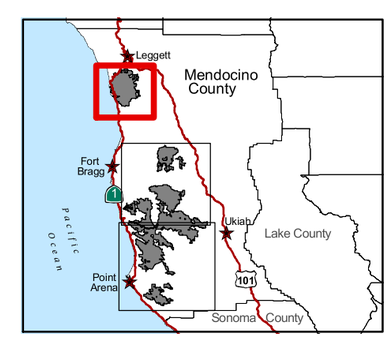

0 1 2 3 Miles

Coastal Tailed Frog Survey

Plan Area Central

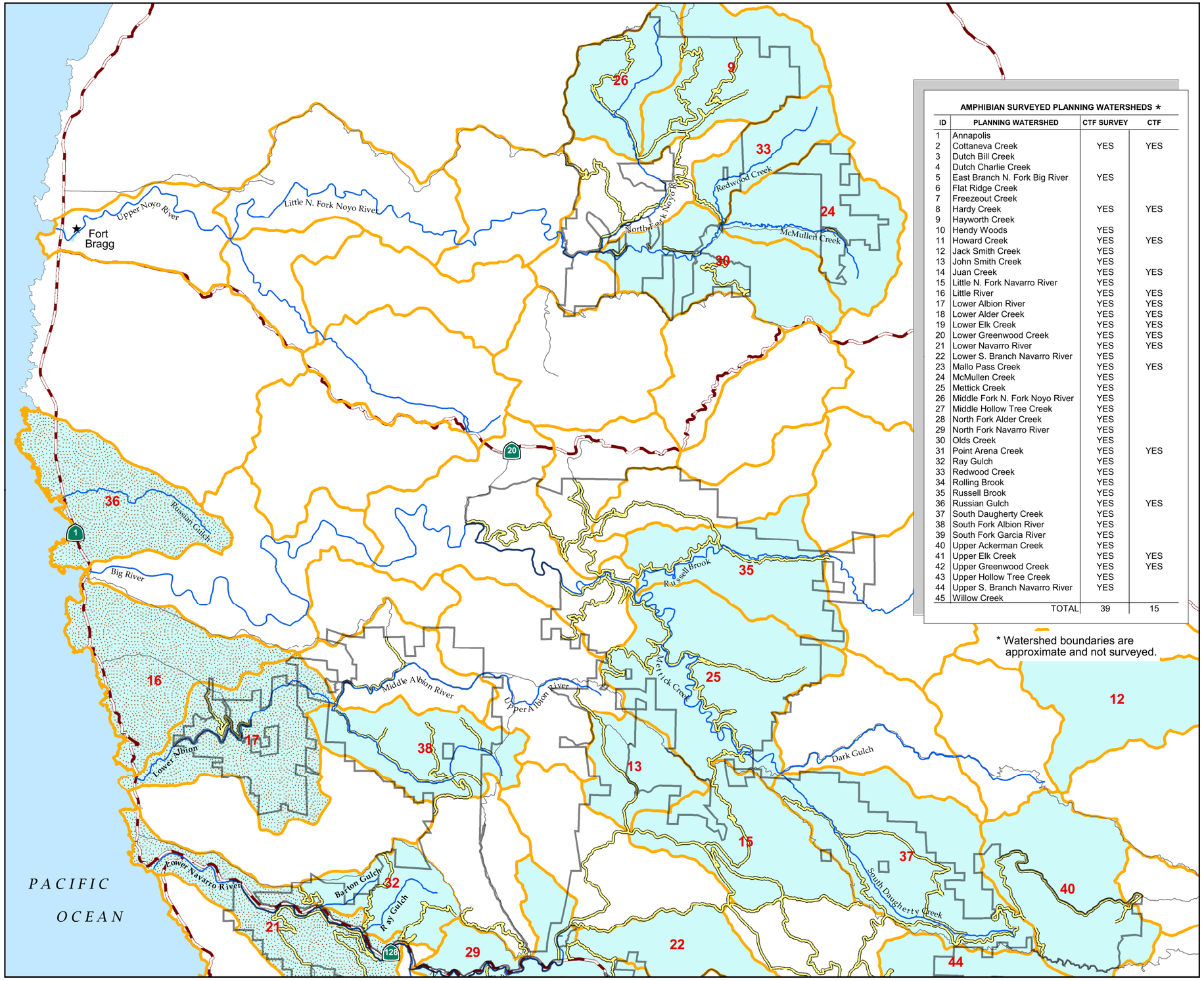

AMPHIBIAN SURVEYED PLANNING WATERSHEDS *

ID	PLANNING WATERSHED	CTF SURVEY	CTF
1	Annapolis		
2	Cottaneva Creek	YES	YES
3	Dutch Bill Creek		
4	Dutch Charlie Creek		
5	East Branch N. Fork Big River	YES	
6	Flat Ridge Creek		
7	Freezeout Creek		
8	Hardy Creek	YES	YES
9	Hayworth Creek		
10	Hendy Woods	YES	
11	Howard Creek	YES	YES
12	Jack Smith Creek	YES	
13	John Smith Creek	YES	
14	Juan Creek	YES	YES
15	Little N. Fork Navarro River	YES	
16	Little River	YES	YES
17	Lower Albion River	YES	YES
18	Lower Alder Creek	YES	YES
19	Lower Elk Creek	YES	YES
20	Lower Greenwood Creek	YES	YES
21	Lower Navarro River	YES	YES
22	Lower S. Branch Navarro River	YES	
23	Mallo Pass Creek	YES	YES
24	McMullen Creek	YES	
25	Mettick Creek	YES	
26	Middle Fork N. Fork Noyo River	YES	
27	Middle Hollow Tree Creek	YES	
28	North Fork Alder Creek	YES	
29	North Fork Navarro River	YES	
30	Olds Creek	YES	
31	Point Arena Creek	YES	YES
32	Ray Gulch	YES	
33	Redwood Creek	YES	
34	Rolling Brook	YES	
35	Russell Brook	YES	
36	Russian Gulch	YES	YES
37	South Daugherty Creek	YES	
38	South Fork Albion River	YES	
39	South Fork Garcia River	YES	
40	Upper Ackerman Creek	YES	
41	Upper Elk Creek	YES	YES
42	Upper Greenwood Creek	YES	YES
43	Upper Hollow Tree Creek	YES	
44	Upper S. Branch Navarro River	YES	
45	Willow Creek		
	TOTAL	39	15

* Watershed boundaries are approximate and not surveyed.

21 Surveyed Planning Watersheds[1]

Unsurveyed Planning Watershed

Coastal Tailed Frog Presence

Plan Area

Mainline Roads

MRC & Other Roads

Class 1 Streams

[1] *Sonoma County Planning Watersheds listed in table not shown on maps*

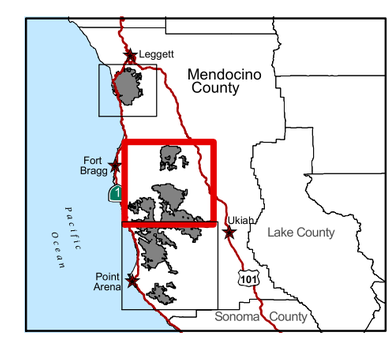

N W E S

0 3 6 Miles

Coastal Tailed Frog Survey

Plan Area South

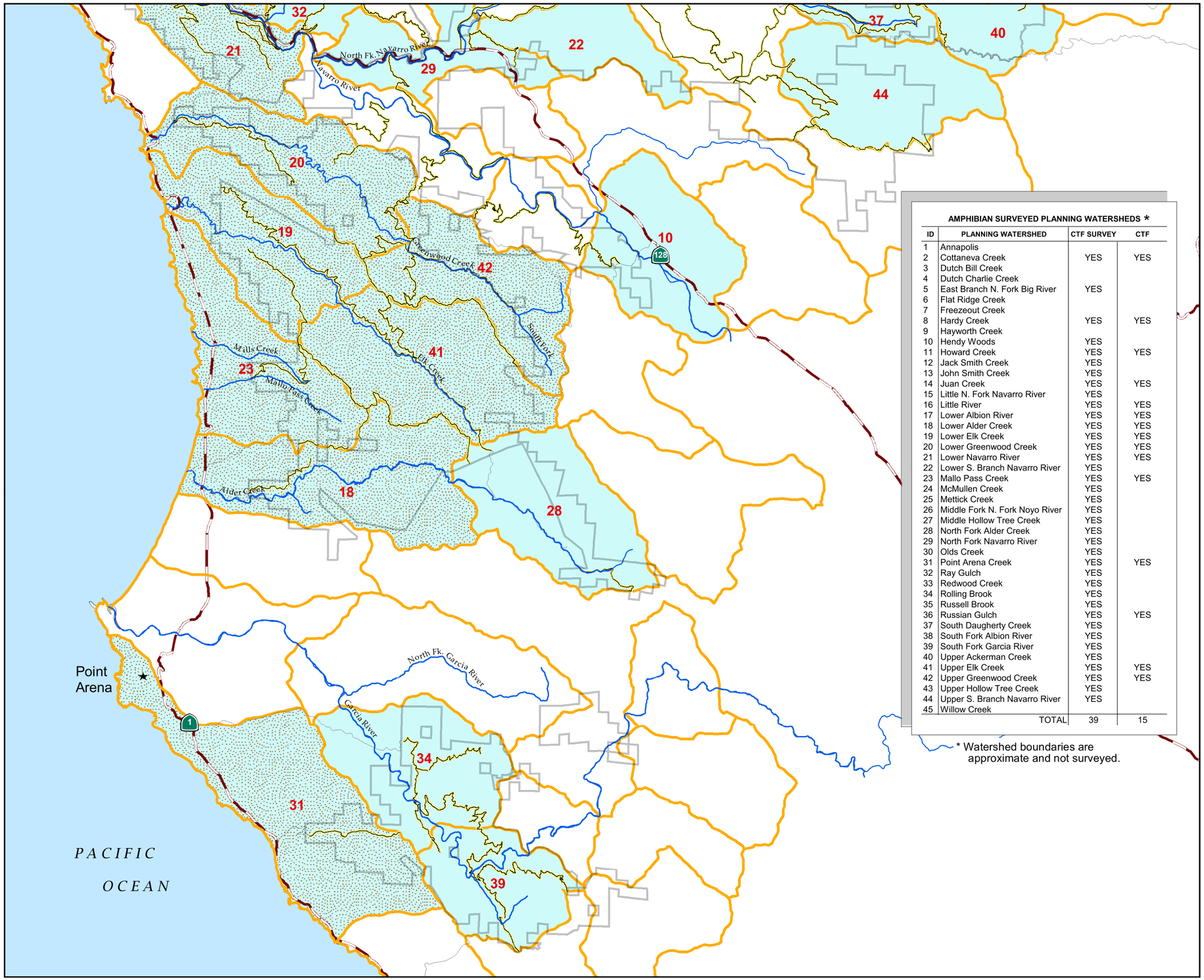

AMPHIBIAN SURVEYED PLANNING WATERSHEDS *

ID	PLANNING WATERSHED	CTF SURVEY	CTF
1	Annapolis		
2	Cottaneva Creek	YES	YES
3	Dutch Bill Creek		
4	Dutch Charlie Creek		
5	East Branch N. Fork Big River	YES	
6	Flat Ridge Creek		
7	Freezeout Creek		
8	Hardy Creek	YES	YES
9	Hayworth Creek		
10	Hendy Woods	YES	
11	Howard Creek	YES	YES
12	Jack Smith Creek	YES	
13	John Smith Creek	YES	
14	Juan Creek	YES	YES
15	Little N. Fork Navarro River	YES	
16	Little River	YES	YES
17	Lower Albion River	YES	YES
18	Lower Alder Creek	YES	YES
19	Lower Elk Creek	YES	YES
20	Lower Greenwood Creek	YES	YES
21	Lower Navarro River	YES	YES
22	Lower S. Branch Navarro River	YES	
23	Mallo Pass Creek	YES	YES
24	McMullen Creek	YES	
25	Mettick Creek	YES	
26	Middle Fork N. Fork Noyo River	YES	
27	Middle Hollow Tree Creek	YES	
28	North Fork Alder Creek	YES	
29	North Fork Navarro River	YES	
30	Olds Creek	YES	
31	Point Arena Creek	YES	YES
32	Ray Gulch	YES	
33	Redwood Creek	YES	
34	Rolling Brook	YES	
35	Russell Brook	YES	
36	Russian Gulch	YES	YES
37	South Daugherty Creek	YES	
38	South Fork Albion River	YES	
39	South Fork Garcia River	YES	
40	Upper Ackerman Creek	YES	
41	Upper Elk Creek	YES	YES
42	Upper Greenwood Creek	YES	YES
43	Upper Hollow Tree Creek	YES	
44	Upper S. Branch Navarro River	YES	
45	Willow Creek		
	TOTAL	39	15

* Watershed boundaries are approximate and not surveyed.

21 Surveyed Planning Watersheds[1]

Unsurveyed Planning Watershed

Coastal Tailed Frog Presence

Plan Area

Mainline Roads

MRC & Other Roads

Class 1 Streams

[1] *Sonoma County Planning Watersheds listed in table not shown on maps*

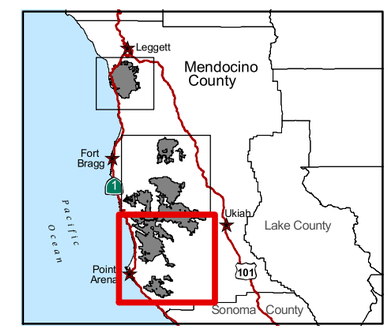

N W E S

0 3 6 Miles